

92°55'W

39°6'N

92°54'W

Howard County

Notes

WS at 213.6
= 590.478
gage = 14.75

GREEN CAN

213

RED NUN 214

Glasgow Gage = 14.75
at time of
collection 14 June 2021

RED NUN

Saline County

RED NUN

WS at 214.9
= 591.956

215

212

Glasgow Gage = 14.75 at time of collection 14 June 2021

Gage_L

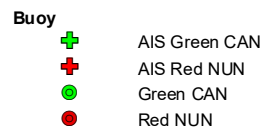
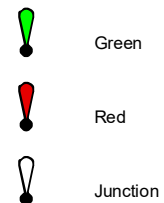
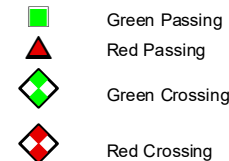
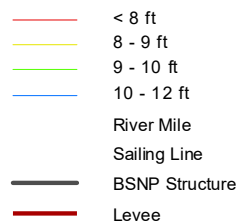
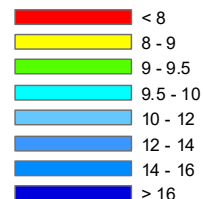
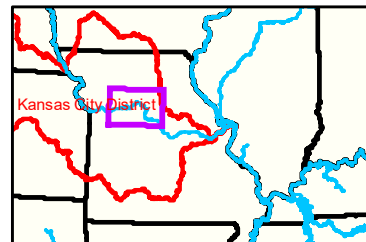
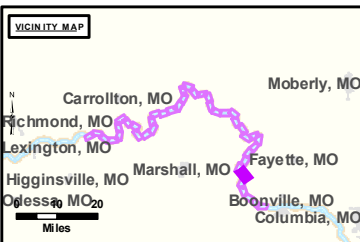
39°6'N

92°56'W

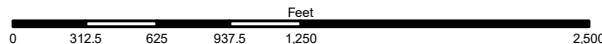
LEGEND

39°5'N

92°55'W



NOTES:
Horizontal Coordinate System:
World Geodetic System of 1984 (WGS84), projected to the
Universal Transverse Mercator (UTM) Zone 15 North.
Distance units in U.S. Survey Feet
Vertical Datum:
Soundings are shown in feet and indicated depths
are referenced to water surface at time of collection.
The information depicted on this map represents the results of a survey
conducted on the date indicated and can only be considered
to represent the general condition existing at that time.
The location of navigation aids are based on and provided by
the U.S. Coast Guard.



Disclaimer: The U.S. Army Corps of Engineers makes no warranty, express or implied, for the use of this information for any purpose other than that for which it was prepared. The U.S. Army Corps of Engineers makes no warranty, express or implied, for the use of this information for any purpose other than that for which it was prepared. The U.S. Army Corps of Engineers makes no warranty, express or implied, for the use of this information for any purpose other than that for which it was prepared. The U.S. Army Corps of Engineers makes no warranty, express or implied, for the use of this information for any purpose other than that for which it was prepared.

Table with 3 columns: Submitted, Reviewed, and Approved. All entries are MIRA O.

Survey Information
MO_03_LMR
MO_03_LMR_20210614_CS_213_7_214_8_SORT
14 June 2021

Sheet Number
6 of 42